

KNOTLOW CAVERN & HILLOCKS MINE

MONYASH DERBYSHIRE

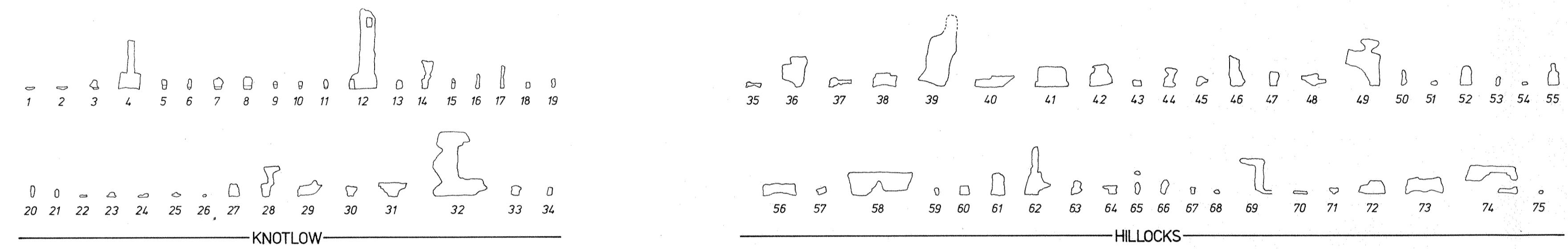
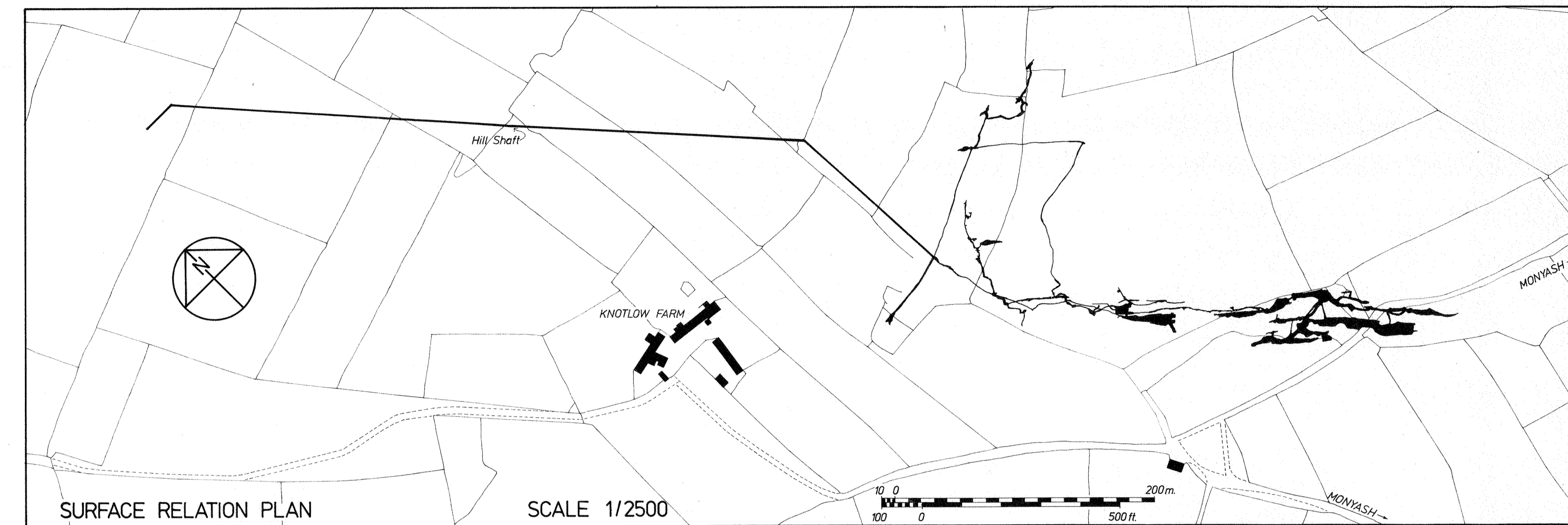
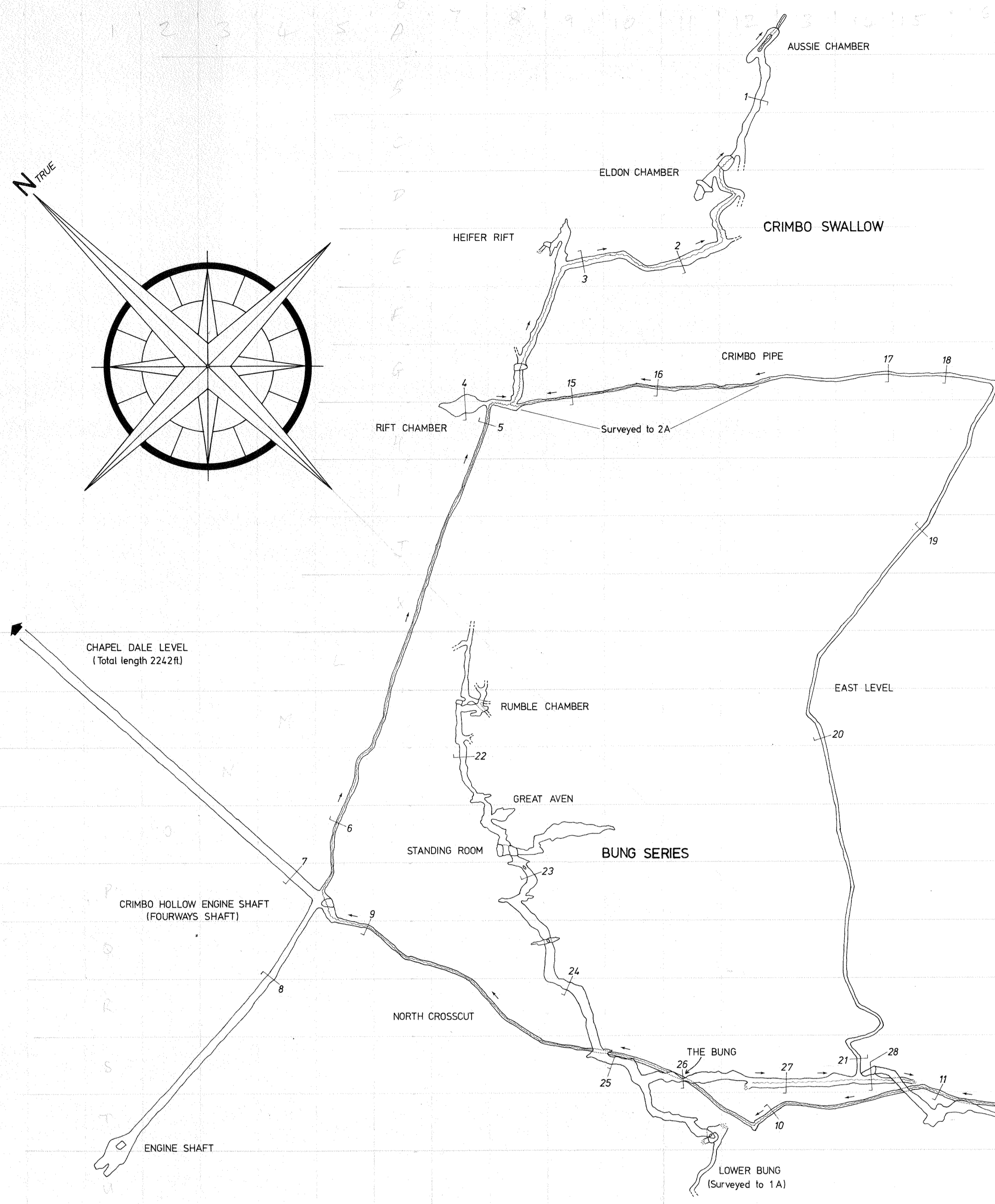
HILLOCKS MINE ALSO KNOWN AS WHALF MINE

Surveyed by C.D. Westlake [Knotlow] and R.H. Whitehouse [Hillocks] assisted by other members of the Eldon Pothole Club and members of the Technical Speleological Group and the Buxton Speleological Group.

Underground survey carried out 1968-1979

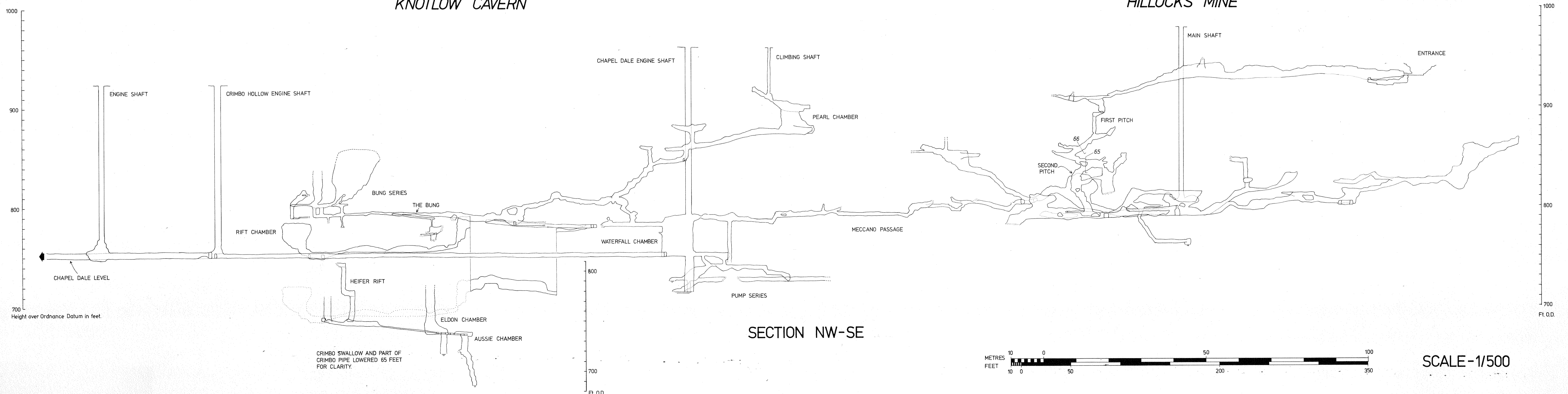
Drawn by R.H. Whitehouse June 1980

Except where indicated this survey is to B.C.R.A. Grade 4 Class B



KNOTLOW CAVERN

HILLOCKS MINE



SECTION NW-SE

SCALE - 1/500